

APPENDIX with additional MAPS.

LIST OF MAPS

Figure A. Option: Existing situation maintained (16 WUC MCs, 11 DWA regional offices) .

Figure B. Option: Align Water Resource Management with District administration.

Figure C. Option: Use sub(Basins) as Water Resource management units.

Figure D a-e Intermediate (Combined) option with variations

a Basins aligned with Districts with 2 Limpopo zones and Boteti joined to Okavango, Makgadikgadi-Nata joined to Chobe.

b Basins aligned with Districts with 2 Limpopo zones and Boteti joined to Okavango; Makgadikgadi-Nata separate

c Basins aligned with Districts with 2 Limpopo zones and Boteti /Makgadikgadi-Nata as a separate unit.

d Basins aligned with Districts with 3 Limpopo zones, Boteti joined to Okavango, Makgadikgadi-Nata joined to Chobe

e Basins aligned with Districts with 3 Limpopo Limpopo with 3 zones, Boteti /Makgadikgadi-Nata as a separate unit

Figure A. Option: Existing situation maintained (16 WUC MCs, 11 DWA regional offices) .

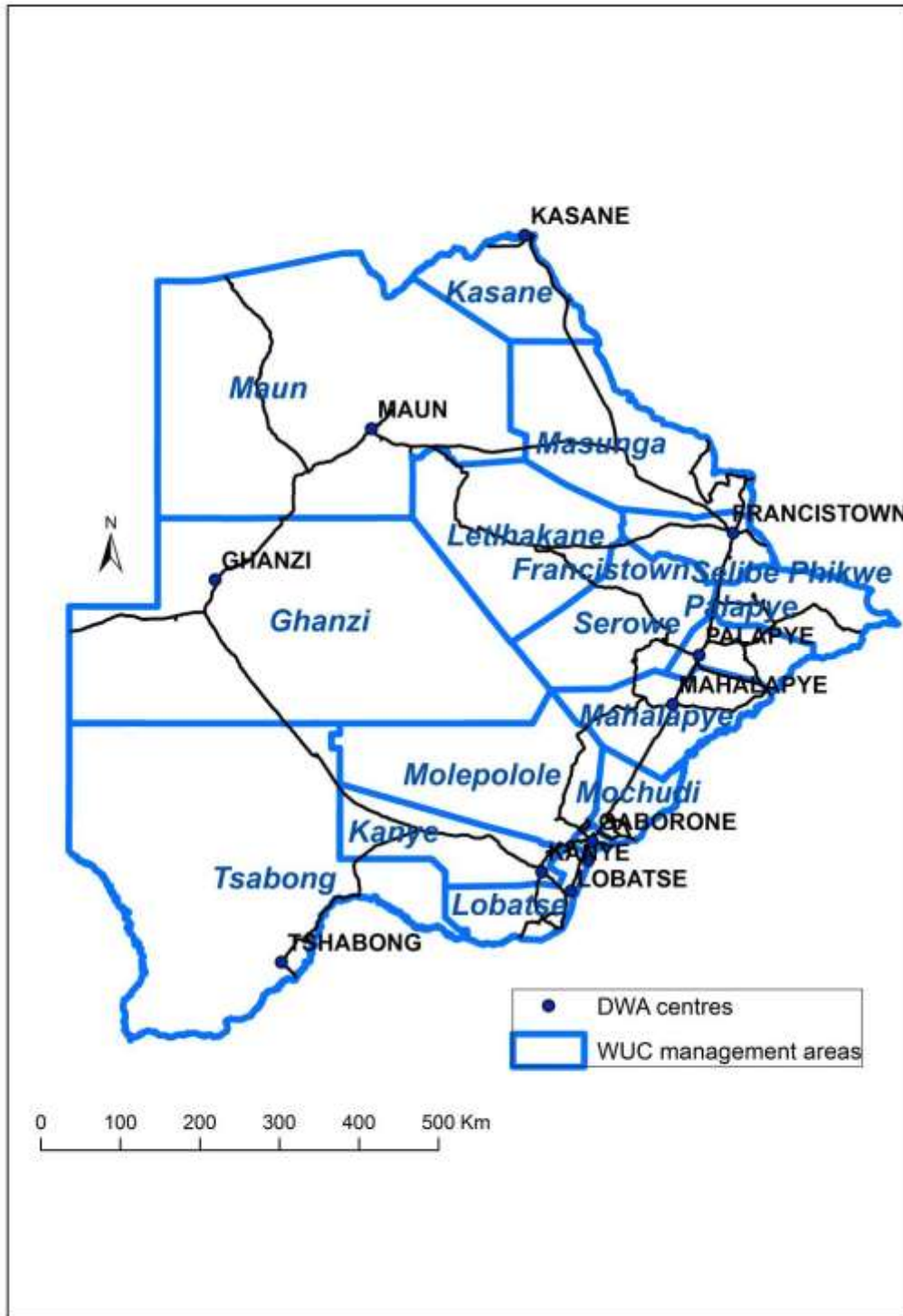
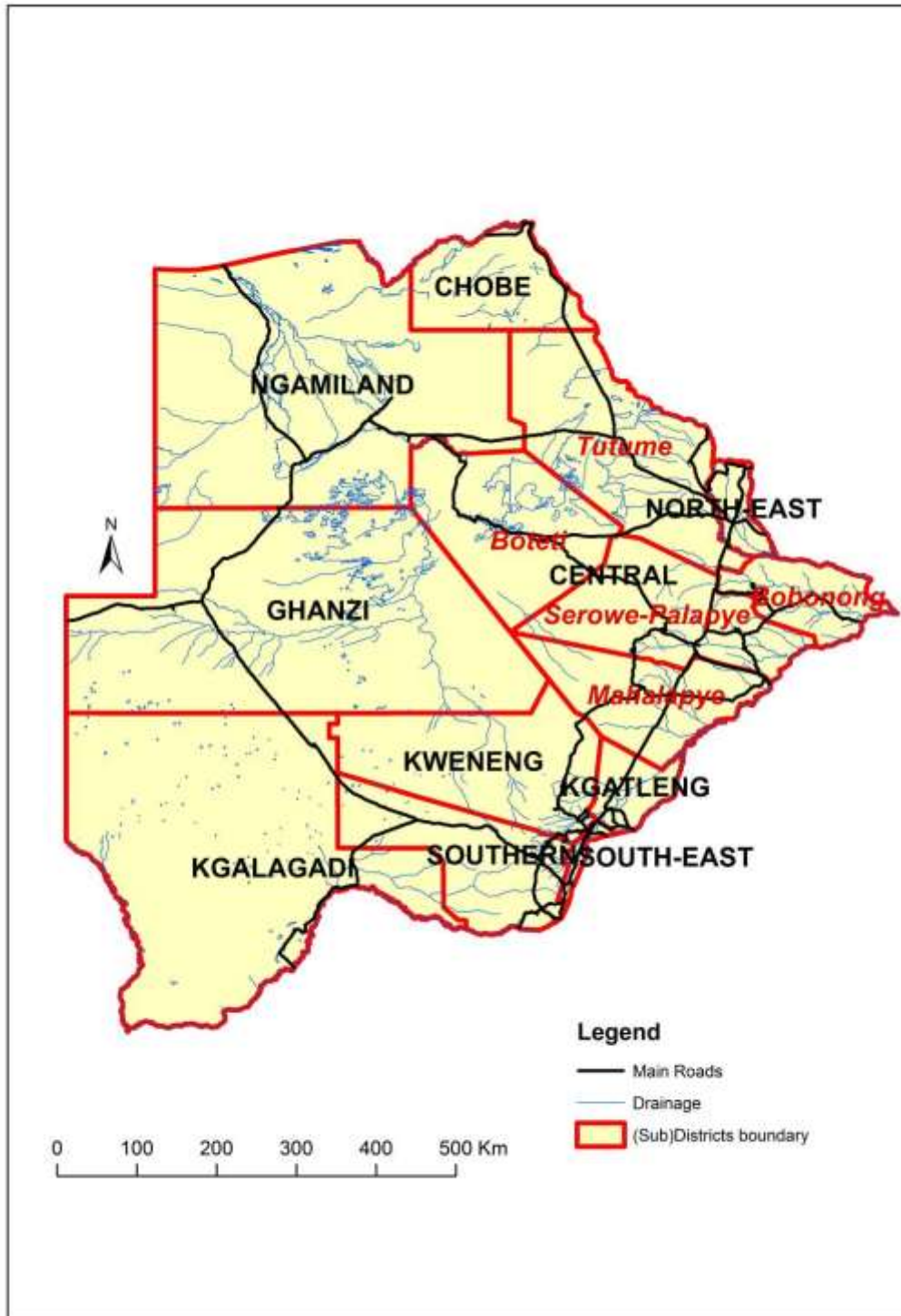
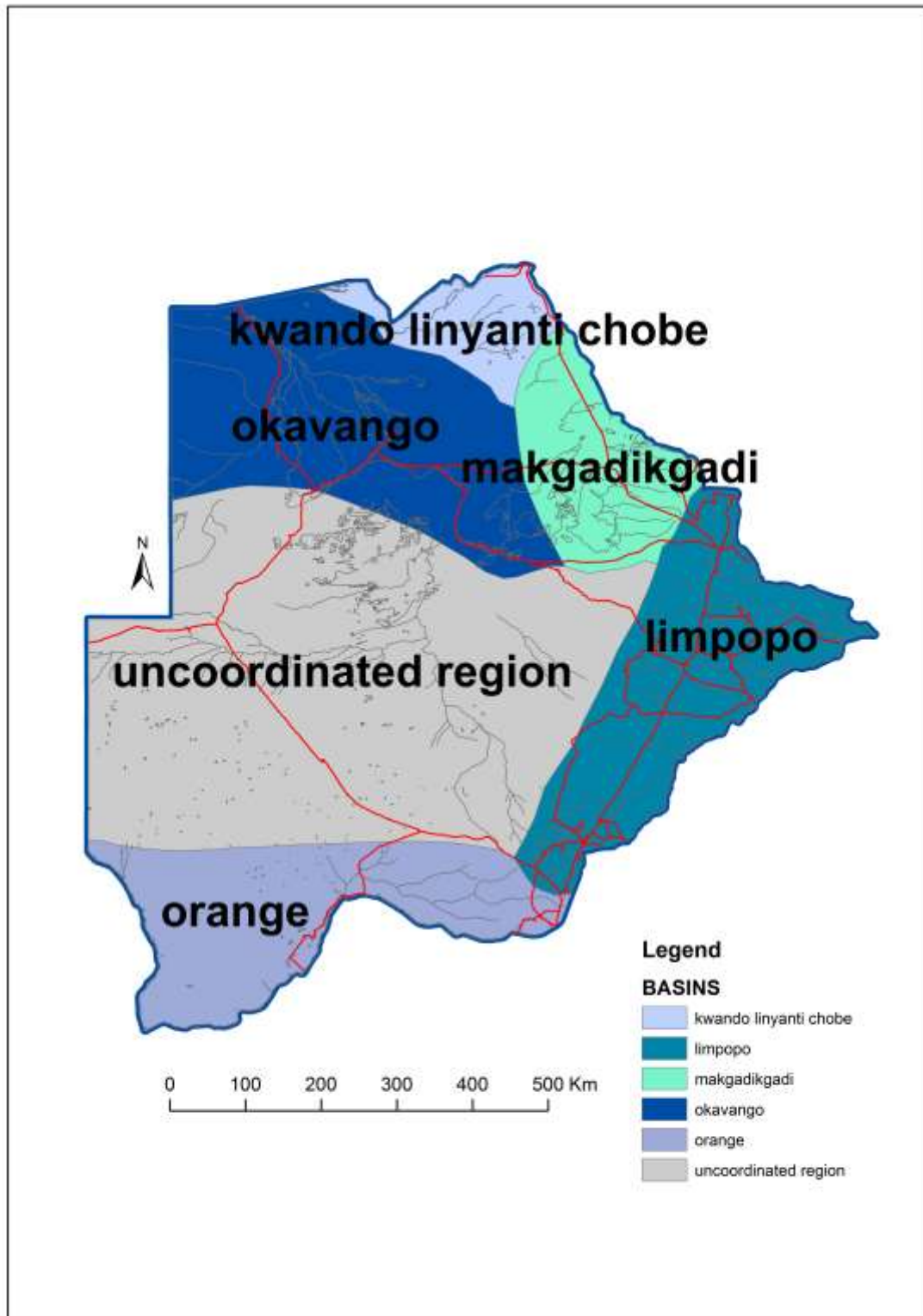


Figure B. Option: Align Water resource Management with District administration.



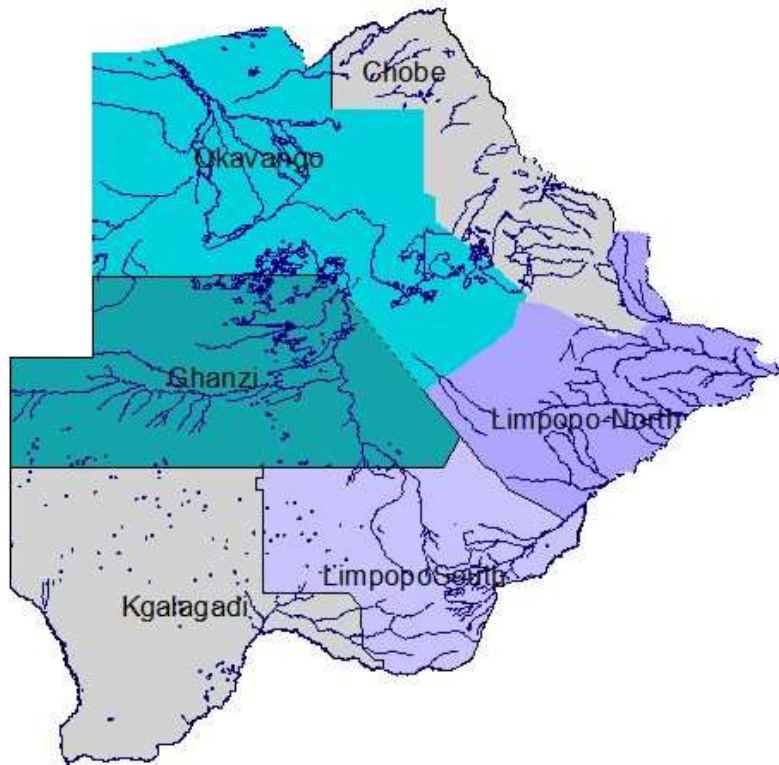
B

Figure C. Option: Use sub(Basins) as Water Resource management units.



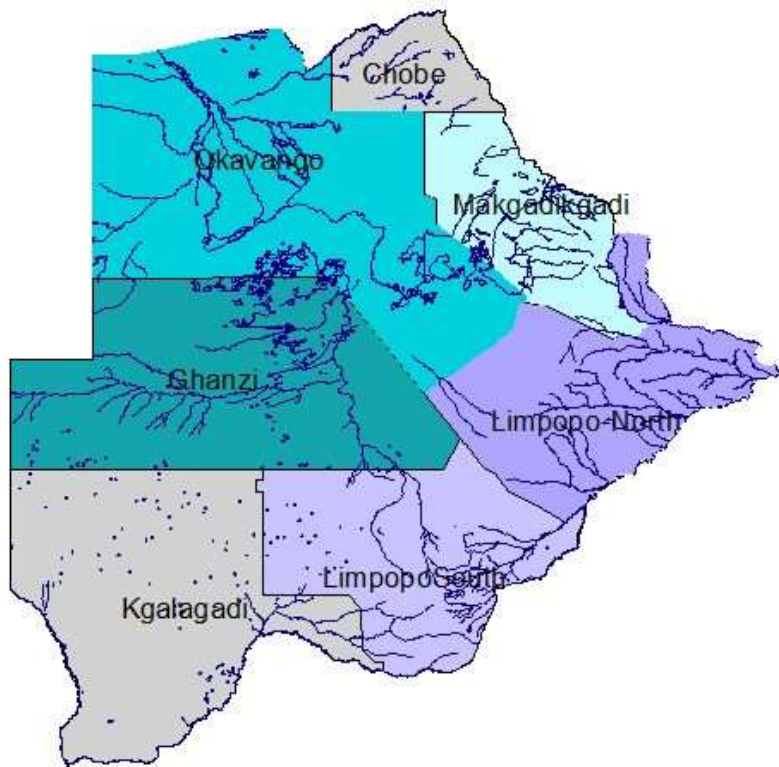
C

Figure D a – e Intermediate (Combined) option with variations



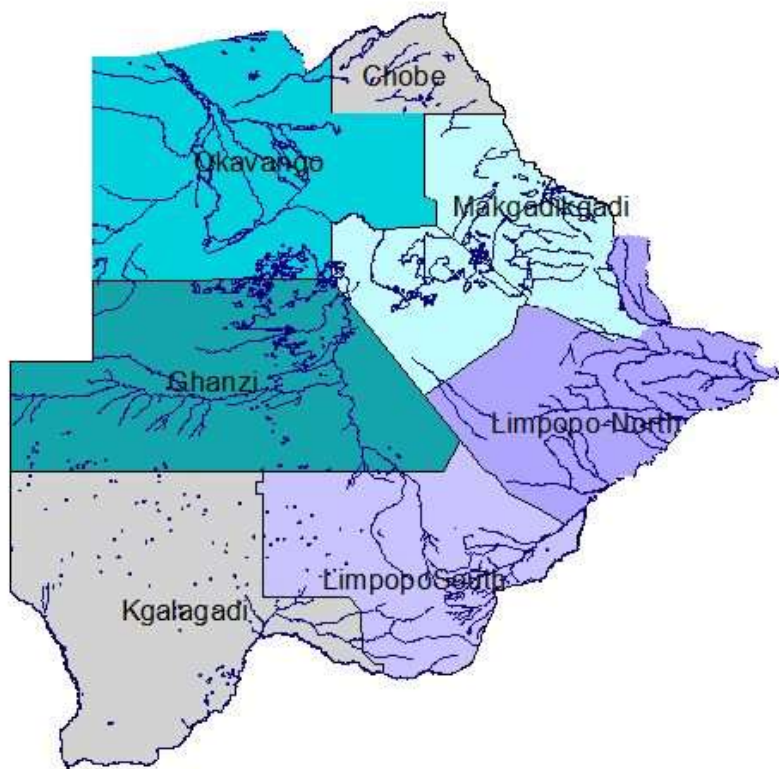
a. Basins aligned with Districts with 2 Limpopo zones and Boteti joined to Okavango, Makgadikgadi-Nata joined to Chobe.

b



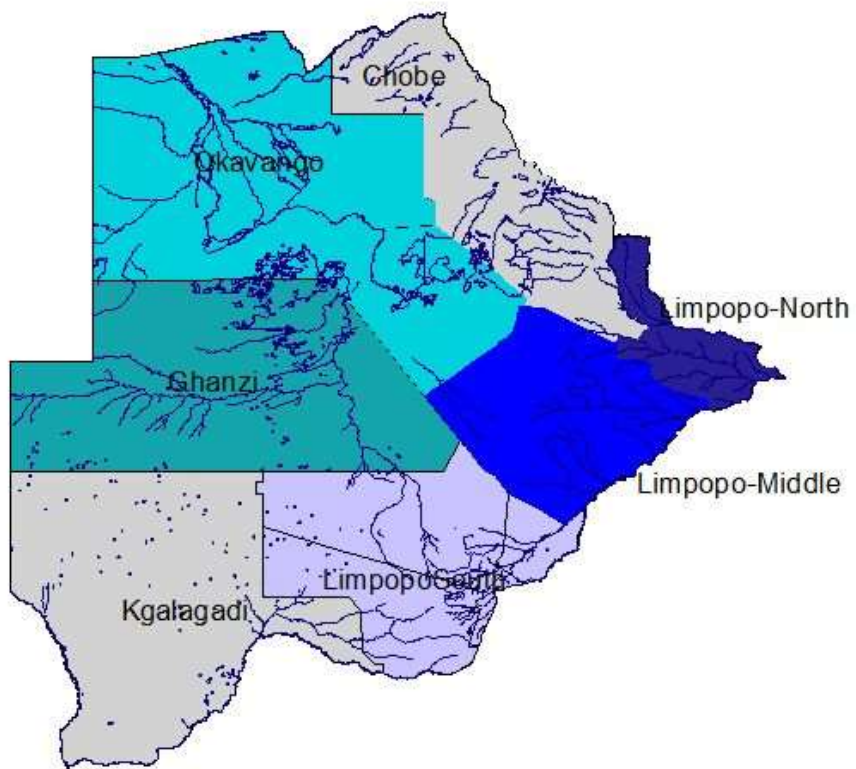
b Basins aligned with Districts with 2 Limpopo zones and Boteti joined to Okavango, Makgadikgadi-Nata separate.

c

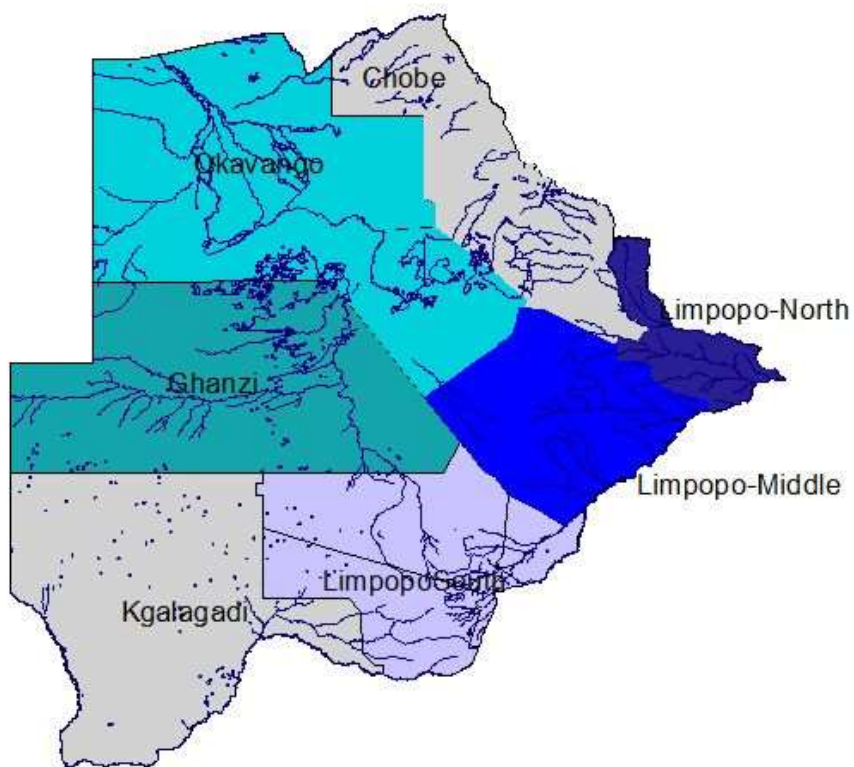
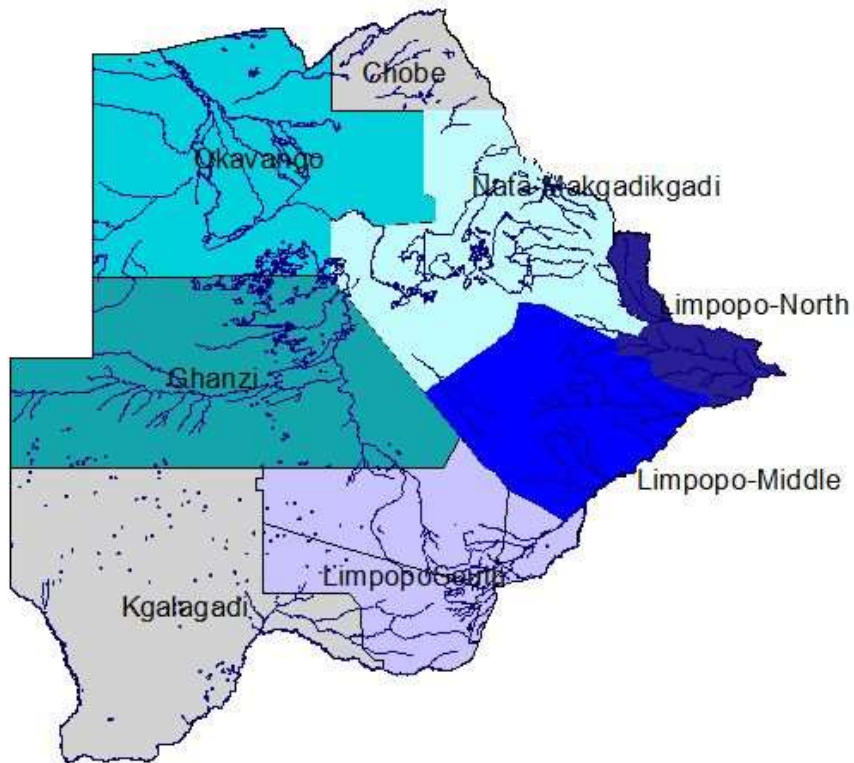


. c Basins aligned with Districts with 2 Limpopo zones and Boteti /Makgadikgadi-Nata as a separate unit.

d



d Basins aligned with Districts with 3 Limpopo zones, Boteti joined to Okavango, Makgadikgadi-Nata joined to Chobe



e. Basins aligned with Districts with 3 Limpopo zones, Boteti joined to Okavango (bottom), , Boteti /Makgadikgadi-Nata as a separate unit (top).

